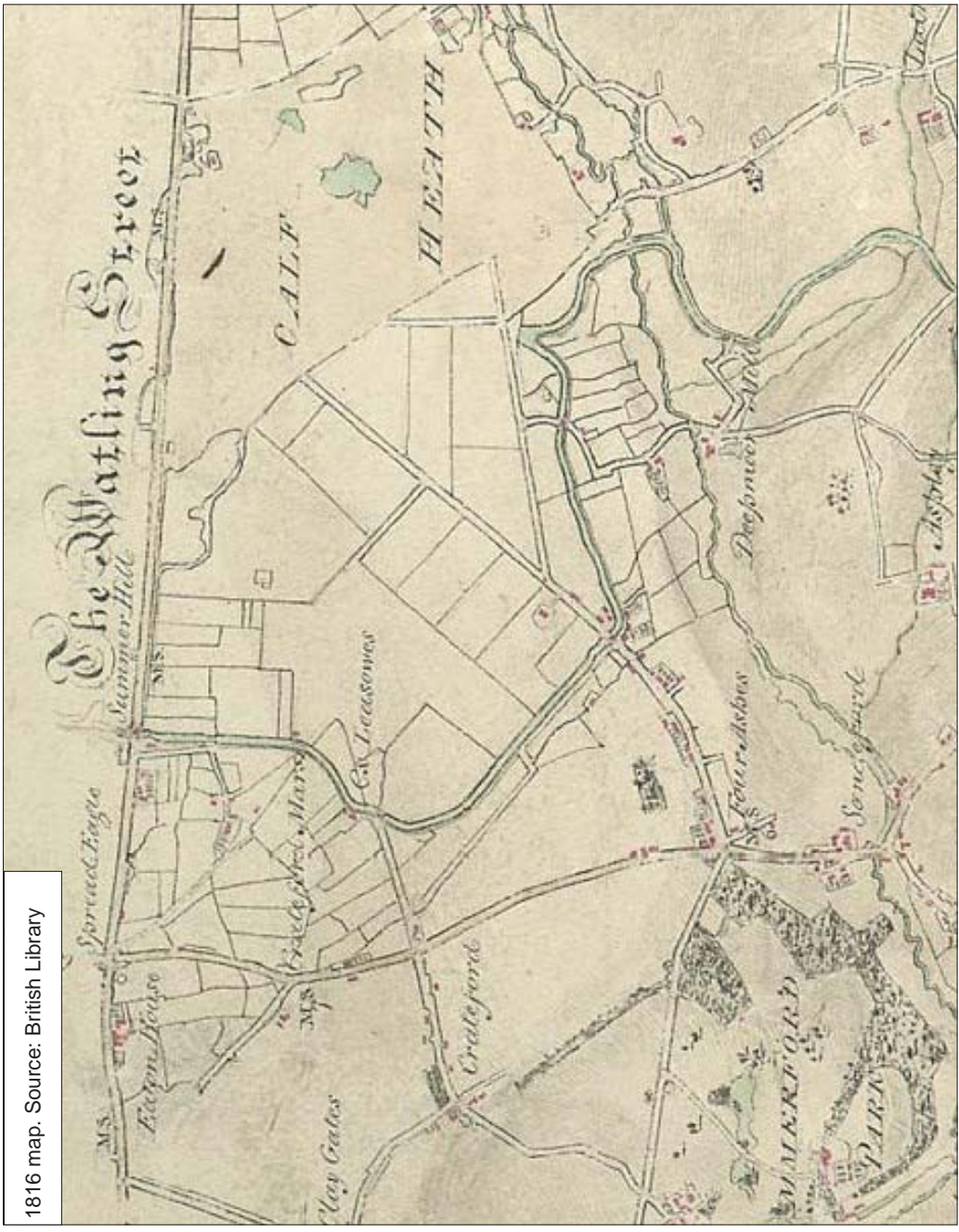



The West Midlands Rail Freight Interchange Order 201X
Technical Appendix 9.1 - Historic Map Regression
Regulation 5(2)(a)

1816 map. Source: British Library





Penkridge Inclosure Award 1827



Brewood Tithe Map 1838



	Reproduced from the 1884 and 1924 Ordnance Survey 6" map with the permission of the controller of Her Majesty's Stationery Office © Crown Copyright. Wessex Archaeology, Portway House, Old Sarum Park, Salisbury, Wiltshire, SP4 6EB. Licence Number: 100028190. This material is for client report only © Wessex Archaeology. No unauthorised reproduction.			
	Date:	01/04/2016	Revision Number:	0
	Scale:	1:20,000 at A4	Illustrator:	AR
Path:		S:\Tenders\T21240\GIS\Figs\MXD\2016_04_01		



OS Map 1925



Assessment Area

Reproduced from the 1884 and 1924 Ordnance Survey 6" map with the permission of the controller of Her Majesty's Stationery Office © Crown Copyright, Wessex Archaeology, Portway House, Old Sarum Park, Salisbury, Wiltshire, SP4 6EB. Licence Number: 100028190.
This material is for client report only © Wessex Archaeology. No unauthorised reproduction.

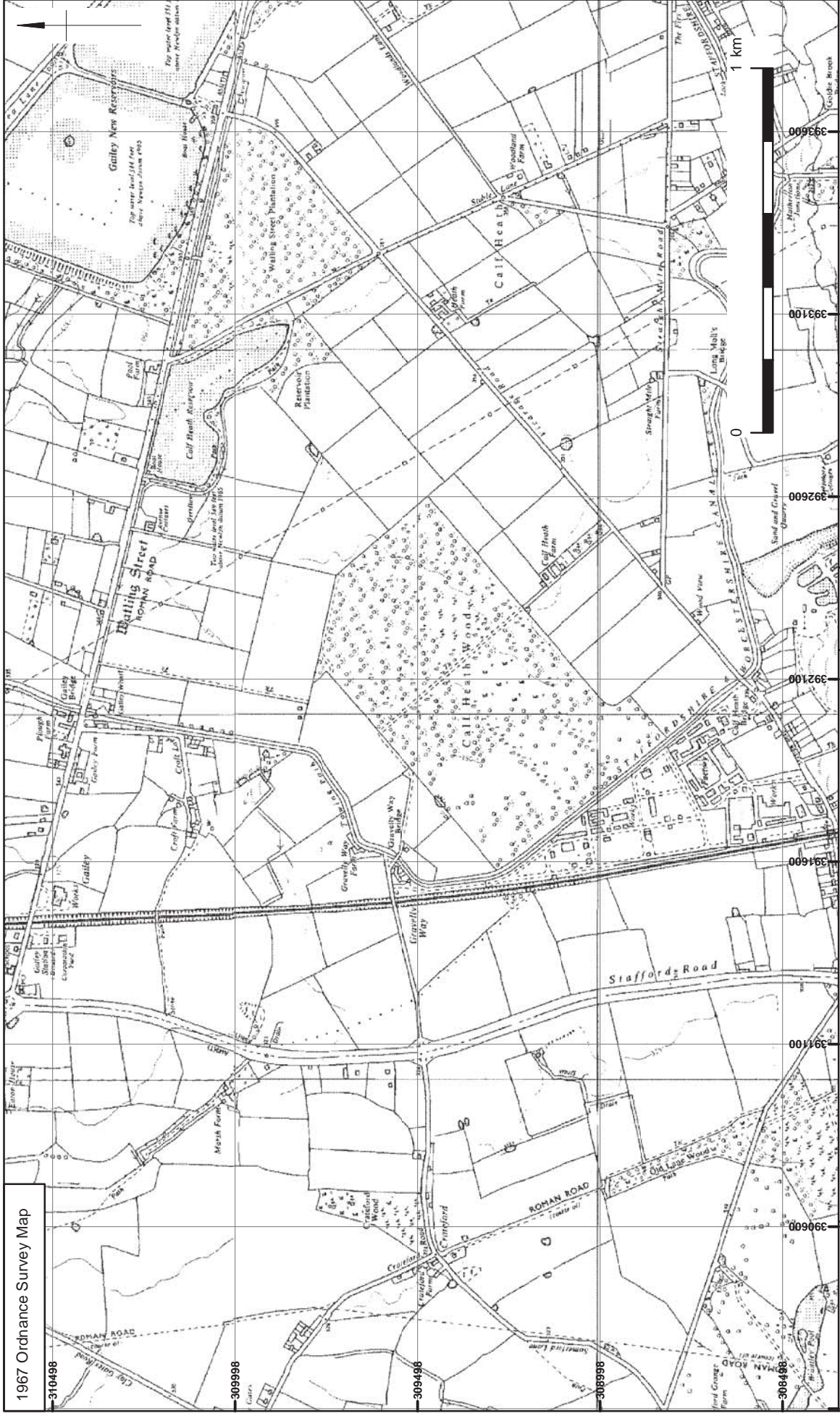
Date: 01/04/2016

Scale: 1:20,000 at A4

Revision Number: 0

Illustrator: AR

Path: S:\Tenders\T21240\GIS\Figs\MXD\2016_04_01



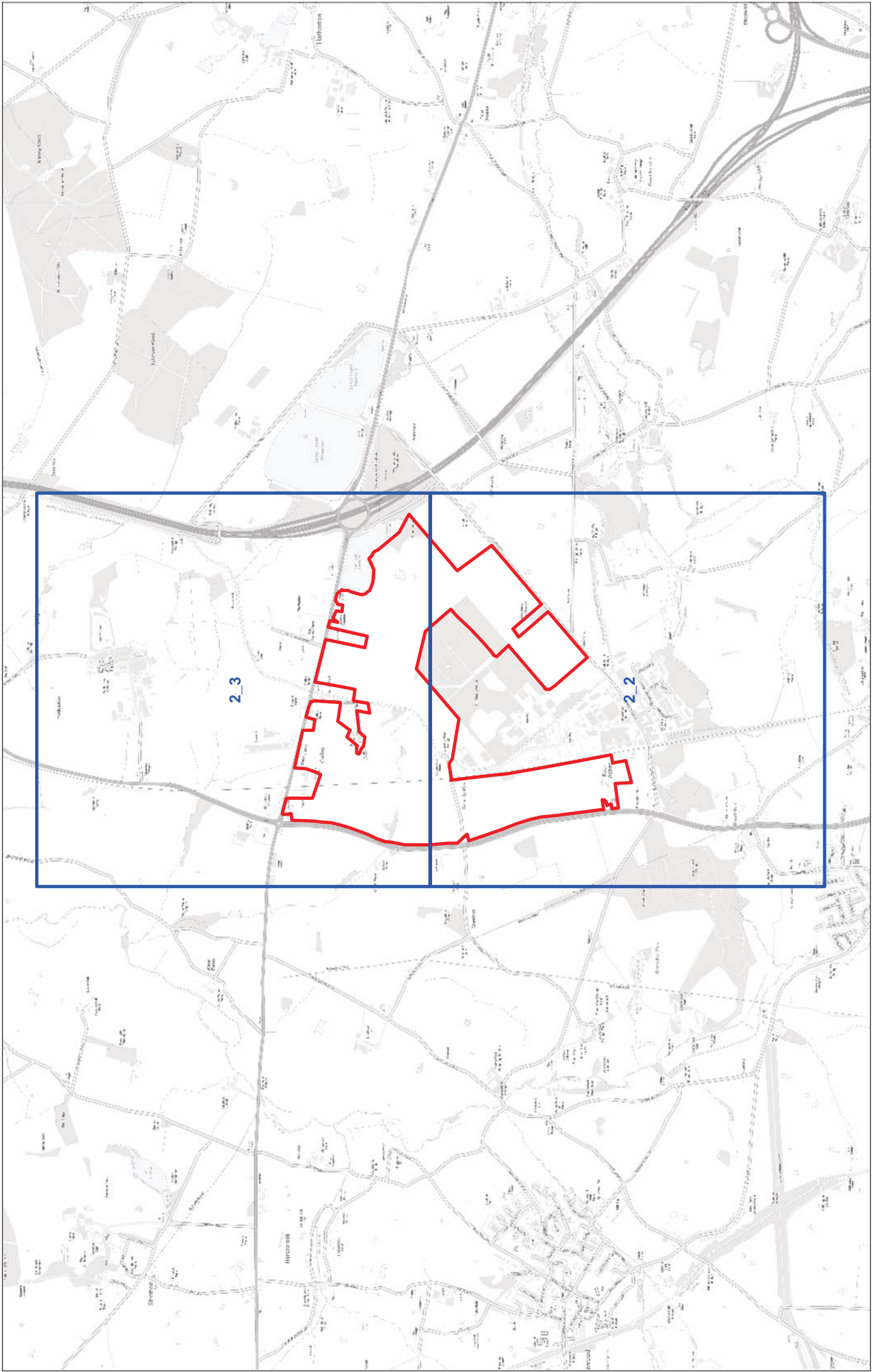
1967 Ordnance Survey Map

 Assessment Area	Date: 01/04/2016	Revision Number: 0
	Scale: 1:15,000 at A4	Illustrator: AR
Path: S:\Tenders\T21240\GIS\Figs\MXD\2016_04_01		

Reproduced from the 1967 Ordnance Survey 6" map with the permission of the controller of Her Majesty's Stationery Office © Crown Copyright, Wessex Archaeology, Portway House, Old Sarum Park, Salisbury, Wiltshire, SP4 6EB.
 Licence Number: 100028190.

This material is for client report only © Wessex Archaeology. No unauthorised reproduction.

Historic Mapping: Post-World War II Ordnance Survey Figure 6



2_3

2_2



Site Details:

Four Ashes, WV10 7DF

Client Ref: Four Ashes
Report Ref: ENV-1836263_SS_2_2
Grid Ref: 392025, 308475

Map Name: County Series

Map date: 1883-1888

Scale: 1:10,560

Printed at: 1:10,560




Surveyed 1883
Revised 1883
Edition N/A
Copyright N/A
Levelled N/A

Surveyed 1883
Revised 1883
Edition N/A
Copyright N/A
Levelled N/A

Surveyed 1883
Revised 1883
Edition N/A
Copyright N/A
Levelled N/A

Surveyed N/A
Revised N/A
Edition N/A
Copyright N/A
Levelled N/A

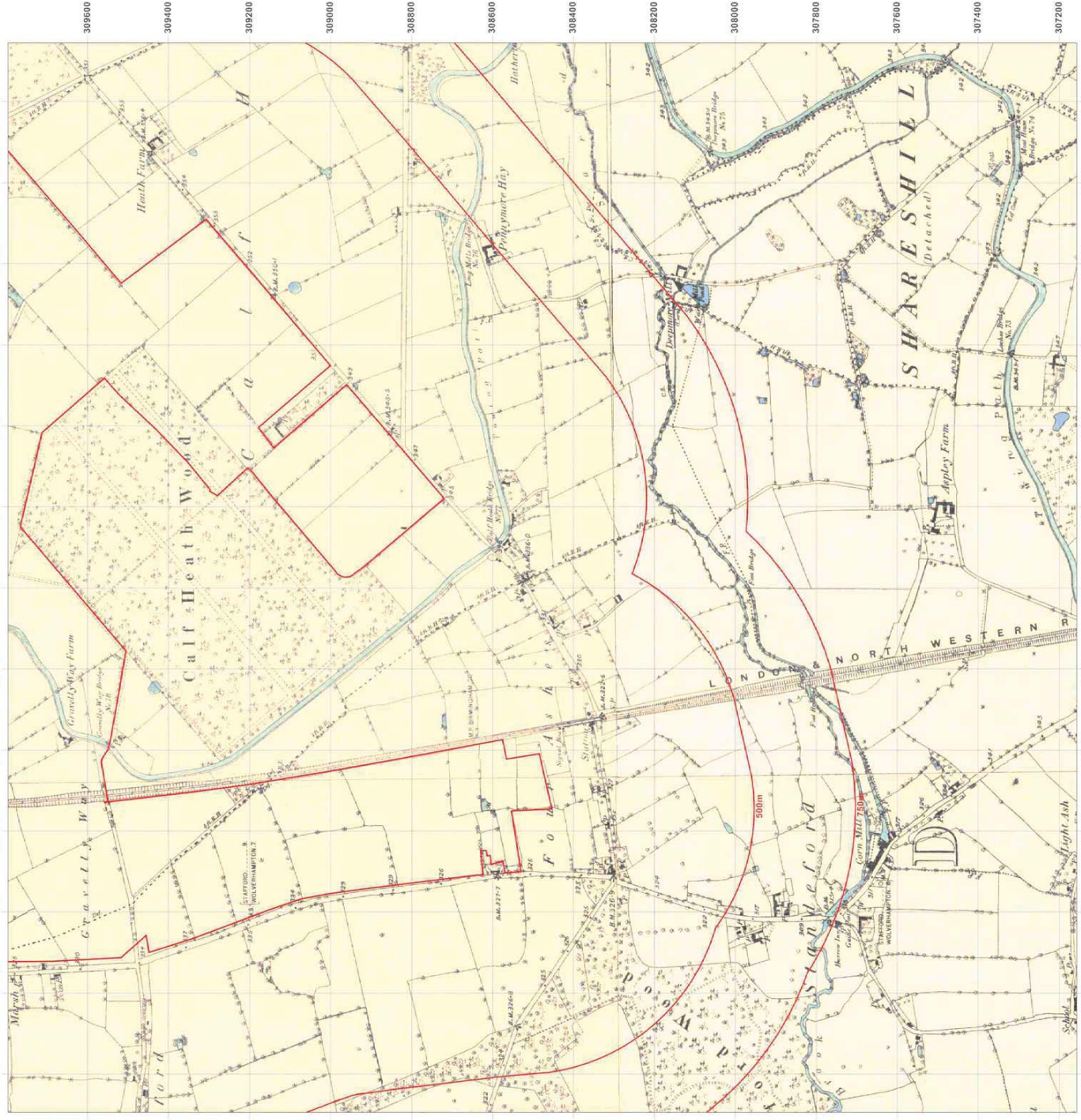


Produced by
GroundSure Environmental Insight
T: 08444 159000
E: info@groundsure.com
W: www.groundsure.com

© Crown copyright and database rights 2014 Ordnance Survey 100035207

Production date: 07 January 2015

To view map legend click here [Legend](#)



500m



Site Details:

Four Ashes, WV10 7DF

Client Ref: Four Ashes
Report Ref: ENV-1836263_SS_2_2
Grid Ref: 392025, 308475

Map Name: County Series

Map date: 1900

Scale: 1:10,560

Printed at: 1:10,560




Surveyed 1882
Revised 1900
Edition N/A
Copyright N/A
Levelled N/A

Surveyed 1883
Revised 1900
Edition N/A
Copyright N/A
Levelled N/A

Surveyed 1882
Revised 1900
Edition N/A
Copyright N/A
Levelled N/A

Surveyed 1882
Revised 1900
Edition N/A
Copyright N/A
Levelled N/A

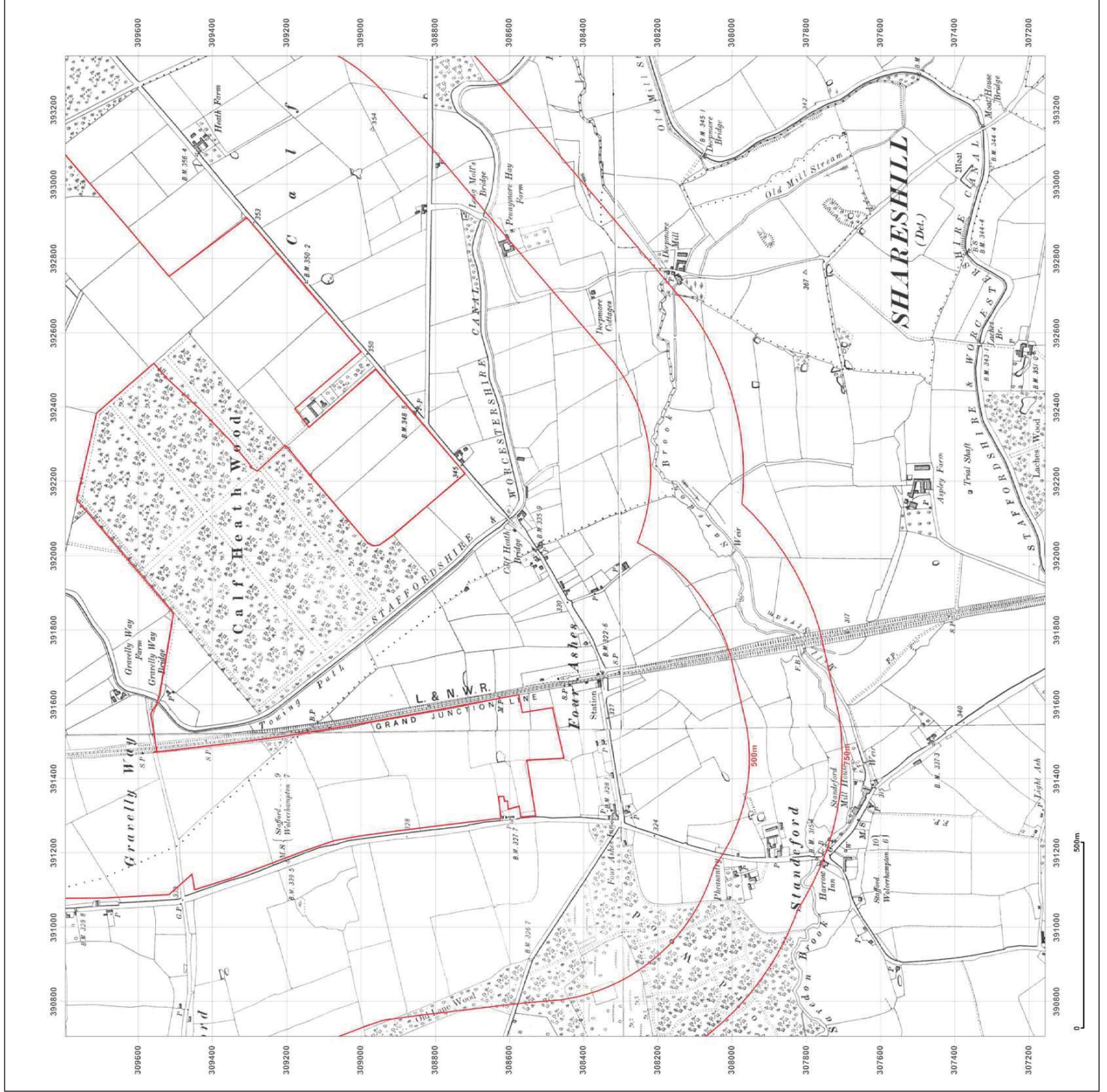


Produced by
GroundSure Environmental Insight
T: 08444 159000
E: info@groundsure.com
W: www.groundsure.com

© Crown copyright and database rights 2014 Ordnance Survey 100035207

Production date: 07 January 2015

To view map legend click here [Legend](#)



Site Details:

Four Ashes, WV10 7DF

Client Ref: Four Ashes
Report Ref: ENV-1836263_SS_2_2
Grid Ref: 392025, 308475

Map Name: County Series

Map date: 1924

Scale: 1:10,560

Printed at: 1:10,560



Surveyed 1882
 Revised 1924
 Edition N/A
 Copyright N/A
 Levelled N/A

Surveyed 1882
 Revised 1924
 Edition N/A
 Copyright N/A
 Levelled N/A

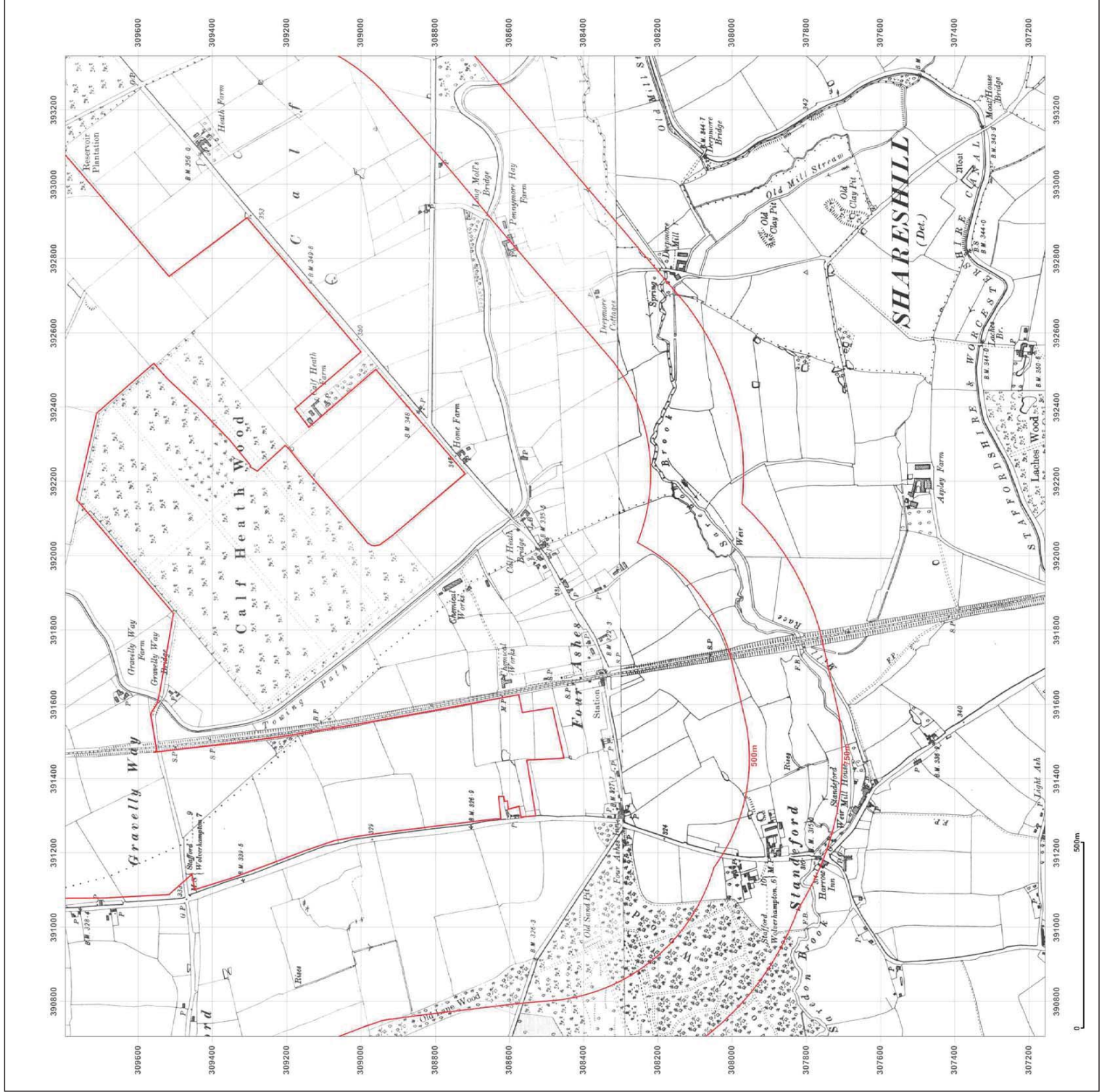
Produced by
 GroundSure Environmental Insight
 T: 08444 159000
 E: info@groundsure.com
 W: www.groundsure.com



© Crown copyright and database rights 2014 Ordnance Survey 100035207

Production date: 07 January 2015

To view map legend click here [Legend](#)



Site Details:

Four Ashes, WV10 7DF

Client Ref: Four Ashes
Report Ref: ENV-1836263_SS_2_2
Grid Ref: 392025, 308475

Map Name: Provisional

Map date: 1954

Scale: 1:10,560

Printed at: 1:10,560



Surveyed 1949
 Revised 1954
 Edition N/A
 Copyright N/A
 Levelled N/A

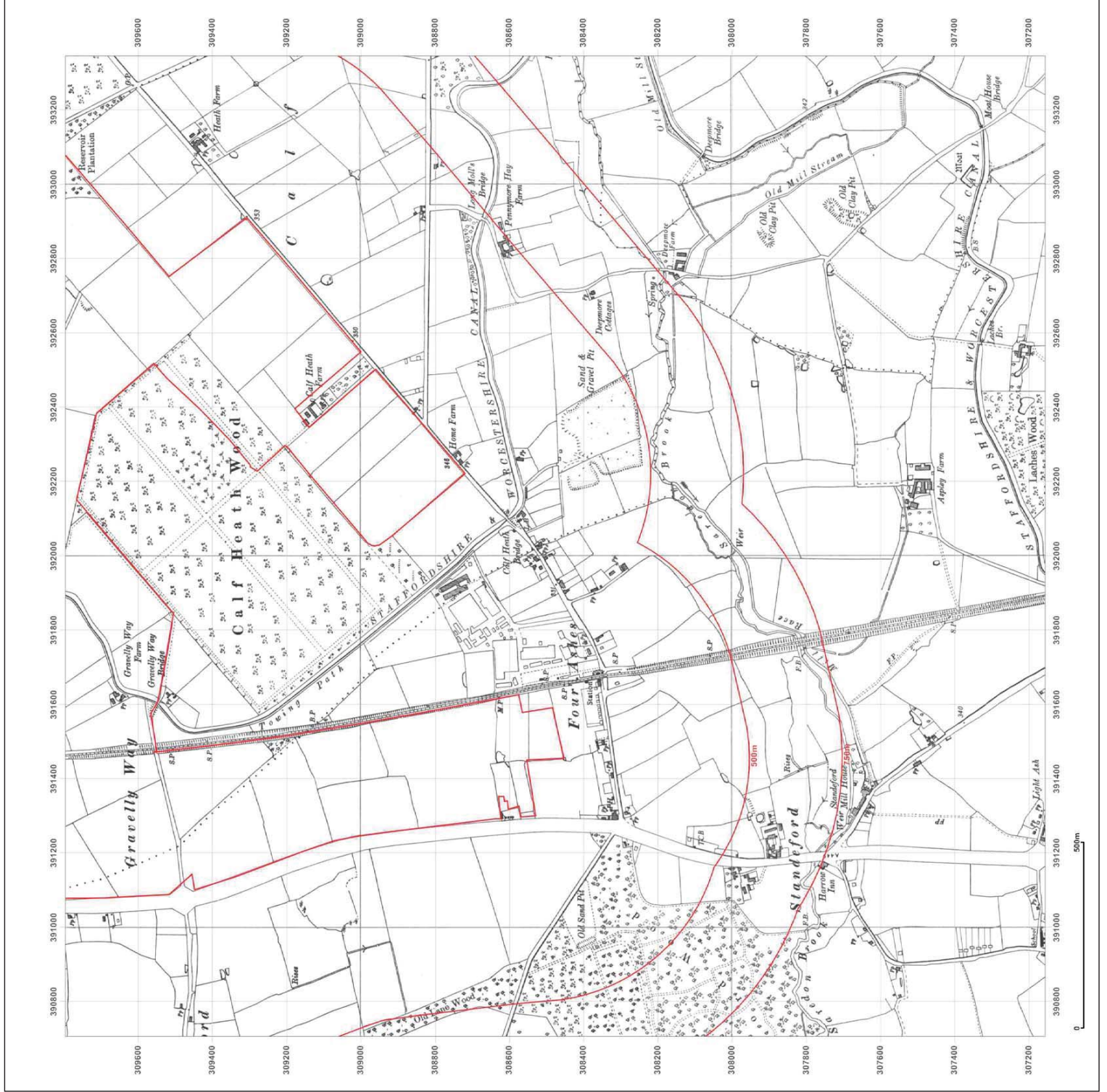


Produced by
 GroundSure Environmental Insight
 T: 08444 159000
 E: info@groundsure.com
 W: www.groundsure.com

© Crown copyright and database rights 2014 Ordnance Survey 100035207

Production date: 07 January 2015

To view map legend click here [Legend](#)



Site Details:

Four Ashes, WV10 7DF

Client Ref: Four Ashes
Report Ref: ENV-1836263_SS_2_2
Grid Ref: 392025, 308475

Map Name: Provisional

Map date: 1967

Scale: 1:10,560

Printed at: 1:10,560



Surveyed 1967
 Revised 1967
 Edition N/A
 Copyright N/A
 Levelled N/A

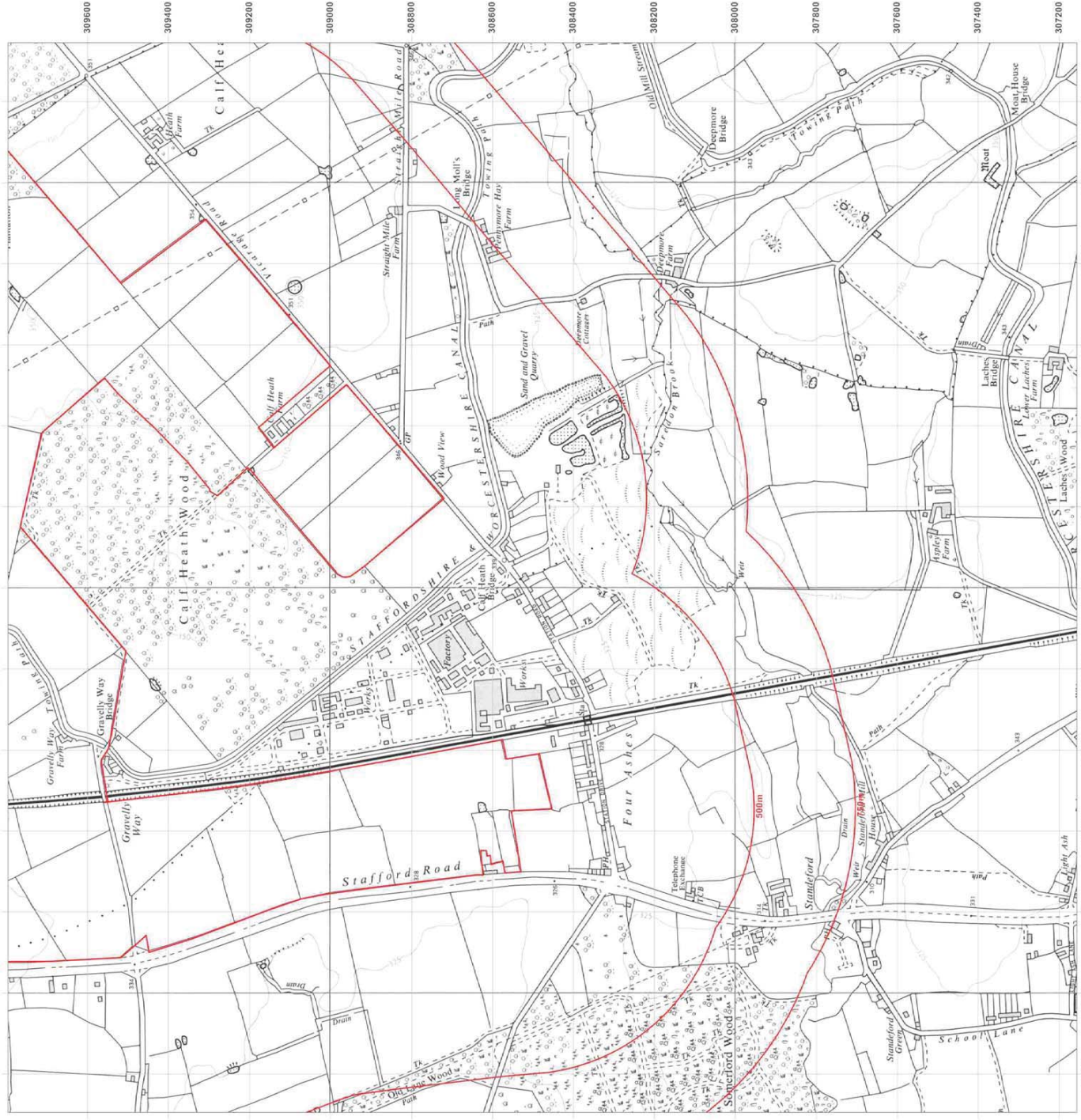


Produced by
 GroundSure Environmental Insight
 T: 08444 159000
 E: info@groundsure.com
 W: www.groundsure.com

© Crown copyright and database rights 2014 Ordnance Survey 100035207

Production date: 07 January 2015

To view map legend click here [Legend](#)



Site Details:

Four Ashes, WV10 7DF

Client Ref: Four Ashes
Report Ref: ENV-1836263_SS_2_2
Grid Ref: 392025, 308475

Map Name: National Grid

Map date: 1978

Scale: 1:10,000

Printed at: 1:10,000



Surveyed 1977
 Revised 1978
 Edition N/A
 Copyright N/A
 Levelled N/A

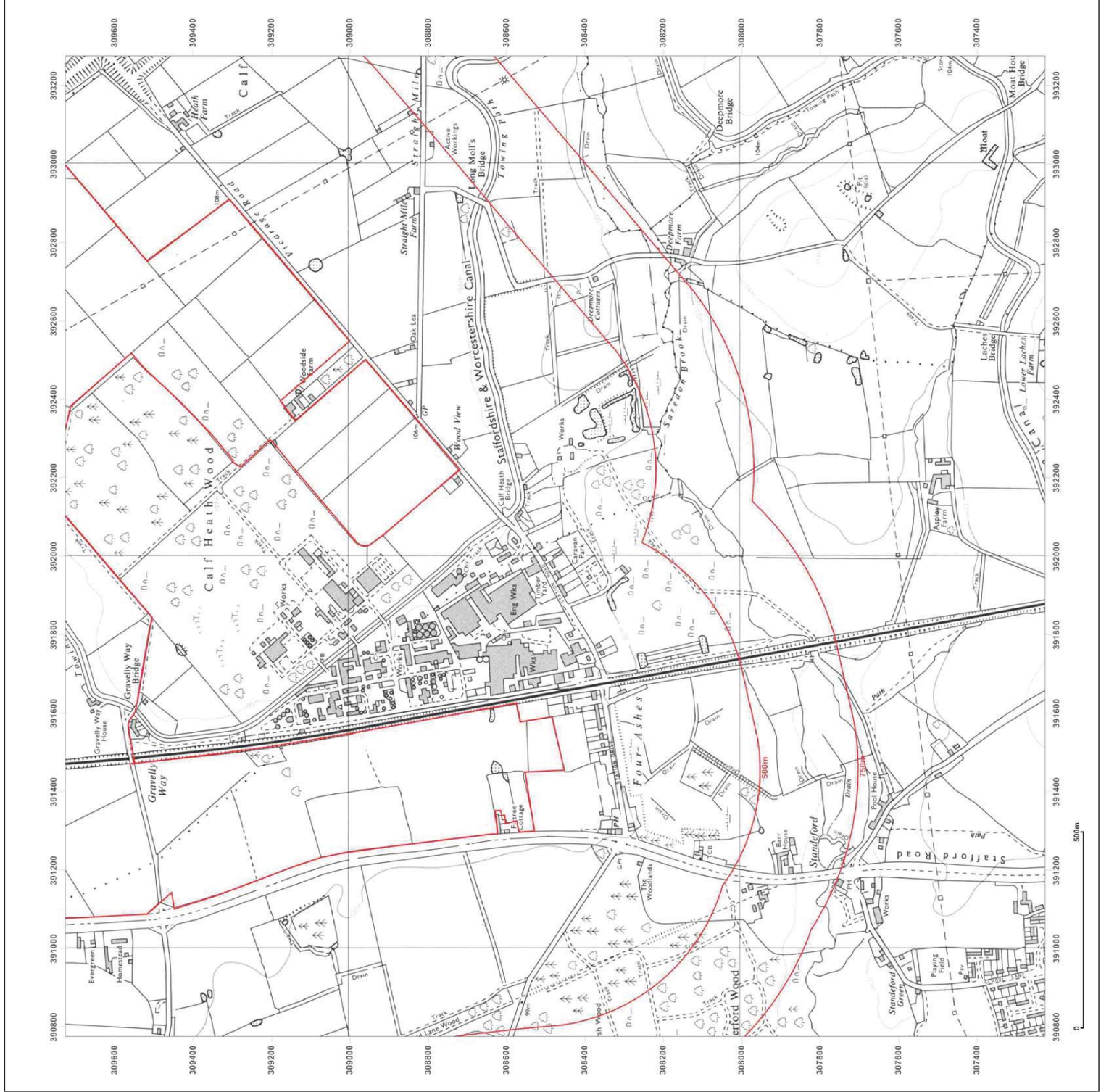


Produced by
 GroundSure Environmental Insight
 T: 08444 159000
 E: info@groundsure.com
 W: www.groundsure.com

© Crown copyright and database rights 2014 Ordnance Survey 100035207

Production date: 07 January 2015

To view map legend click here [Legend](#)



Site Details:

Four Ashes, WV10 7DF

Client Ref: Four Ashes
Report Ref: ENV-1836263_SS_2_2
Grid Ref: 392025, 308475

Map Name: National Grid

Map date: 1988

Scale: 1:10,000

Printed at: 1:10,000



Surveyed 1985
 Revised 1988
 Edition N/A
 Copyright N/A
 Levelled N/A

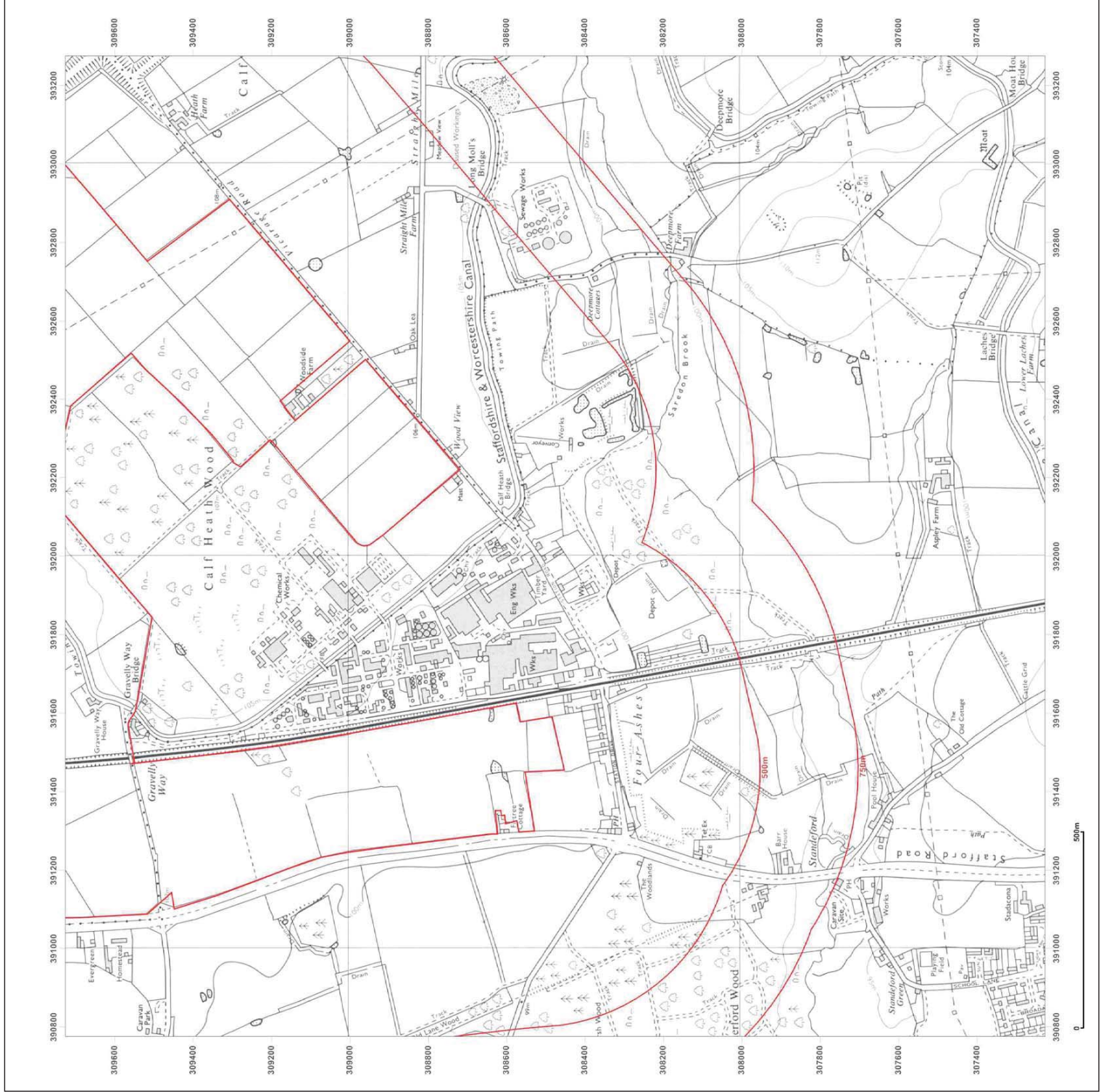


Produced by
 GroundSure Environmental Insight
 T: 08444 159000
 E: info@groundsure.com
 W: www.groundsure.com

© Crown copyright and database rights 2014 Ordnance Survey 100035207

Production date: 07 January 2015

To view map legend click here [Legend](#)



Site Details:

Four Ashes, WV10 7DF

Client Ref: Four Ashes
Report Ref: ENV-1836263_SS_2_2
Grid Ref: 392025, 308475

Map Name: National Grid

Map date: 1994

Scale: 1:10,000

Printed at: 1:10,000



Surveyed 1985
 Revised 1994
 Edition N/A
 Copyright N/A
 Levelled N/A

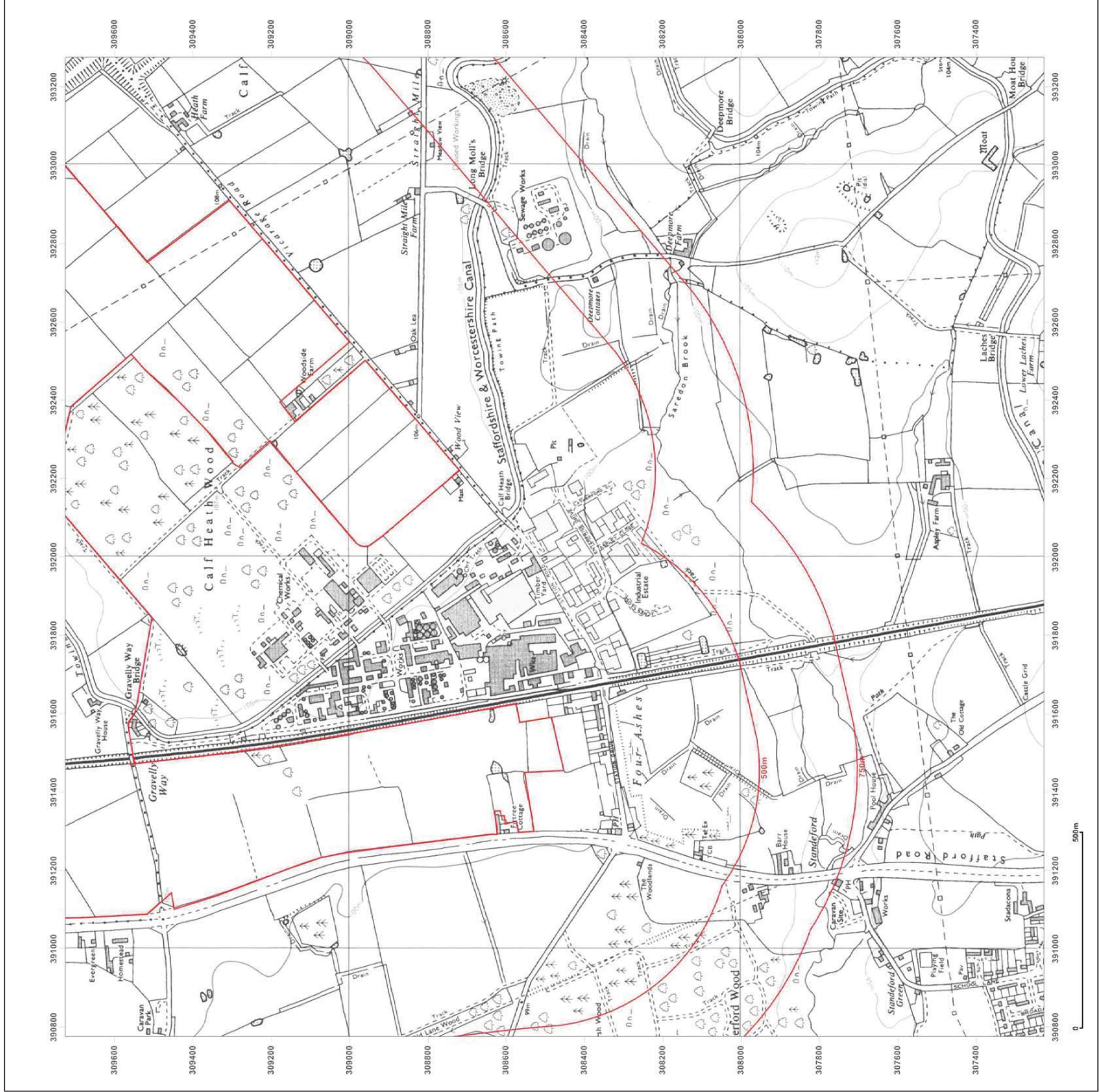


Produced by
 GroundSure Environmental Insight
 T: 08444 159000
 E: info@groundsure.com
 W: www.groundsure.com

© Crown copyright and database rights 2014 Ordnance Survey 100035207

Production date: 07 January 2015

To view map legend click here [Legend](#)



Site Details:

Four Ashes, WV10 7DF

Client Ref: Four Ashes
Report Ref: ENV-1836263_SS_2_2
Grid Ref: 392025, 308475

Map Name: 1:10,000 Raster

Map date: 2002

Scale: 1:10,000

Printed at: 1:10,000



Produced by
 GroundSure Environmental Insight
 T: 08444 159000
 E: info@groundsure.com
 W: www.groundsure.com

© Crown copyright and database rights 2014 Ordnance Survey 100035207

Production date: 07 January 2015

To view map legend click here [Legend](#)





Site Details:

Four Ashes, WV10 7DF

Client Ref: Four Ashes
Report Ref: ENV-1836263_SS_2_2
Grid Ref: 392025, 308475

Map Name: National Grid

Map date: 2010

Scale: 1:10,000

Printed at: 1:10,000

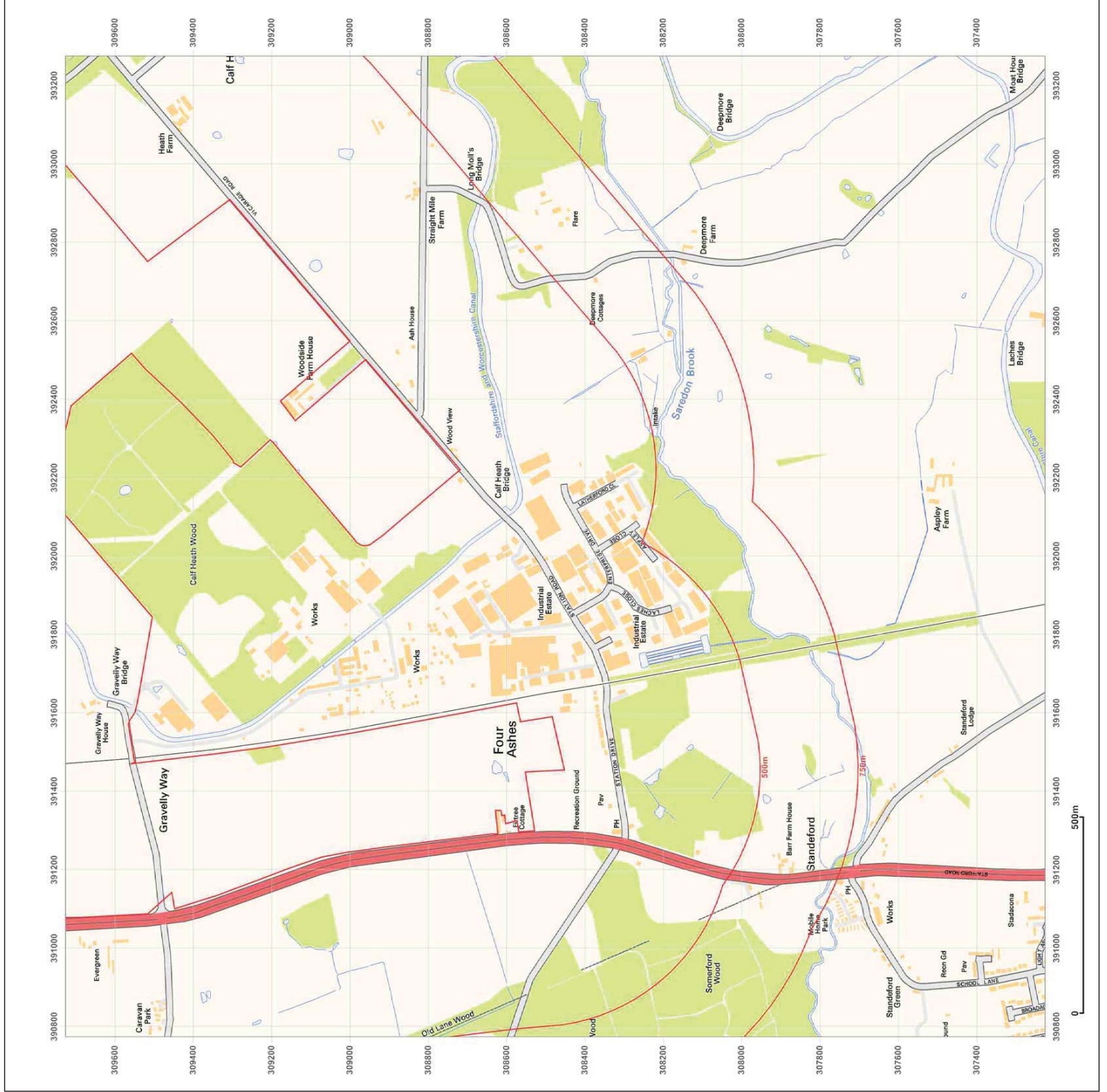


Produced by
GroundSure Environmental Insight
T: 08444 159000
E: info@groundsure.com
W: www.groundsure.com

© Crown copyright and database rights 2014 Ordnance Survey 100035207

Production date: 07 January 2015

To view map legend click here [Legend](#)



Site Details:

Four Ashes, WV10 7DF

Client Ref: Four Ashes
Report Ref: ENV-1836263_SS_2_2
Grid Ref: 392025, 308475

Map Name: National Grid

Map date: 2014

Scale: 1:10,000

Printed at: 1:10,000



Produced by
 GroundSure Environmental Insight
 T: 08444 159000
 E: info@groundsure.com
 W: www.groundsure.com

© Crown copyright and database rights 2014 Ordnance Survey 100035207

Production date: 07 January 2015

To view map legend click here [Legend](#)



Site Details:

Four Ashes, WV10 7DF

Client Ref: Four Ashes
Report Ref: ENV-1836263_SS_2_3
Grid Ref: 392025, 310885

Map Name: County Series

Map date: 1882-1883

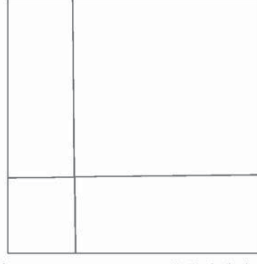
Scale: 1:10,560

Printed at: 1:10,560



Surveyed 1882
 Revised 1882
 Edition N/A
 Copyright N/A
 Levelled N/A

Surveyed 1883
 Revised 1883
 Edition N/A
 Copyright N/A
 Levelled N/A



Surveyed 1883
 Revised 1883
 Edition N/A
 Copyright N/A
 Levelled N/A

Surveyed 1888
 Revised 1883
 Edition N/A
 Copyright N/A
 Levelled N/A

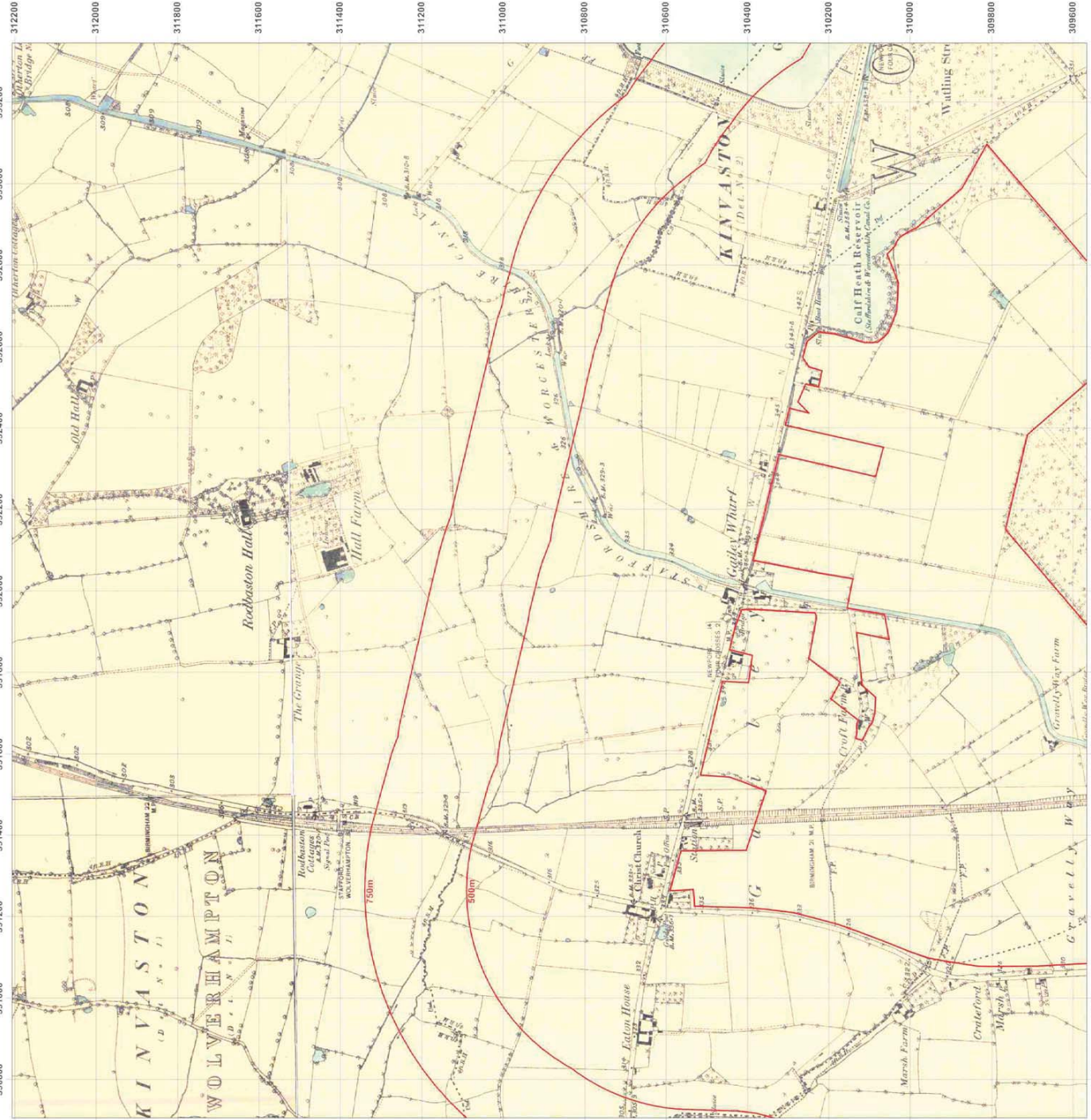


Produced by
 GroundSure Environmental Insight
 T: 08444 159000
 E: info@groundsure.com
 W: www.groundsure.com

© Crown copyright and database rights 2014 Ordnance Survey 100035207

Production date: 07 January 2015

To view map legend click here [Legend](#)



Site Details:

Four Ashes, WV10 7DF

Client Ref: Four Ashes
Report Ref: ENV-1836263_SS_2_3
Grid Ref: 392025, 310885

Map Name: County Series

Map date: 1888

Scale: 1:10,560

Printed at: 1:10,560



Surveyed N/A
 Revised N/A
 Edition N/A
 Copyright N/A
 Levelled N/A



Surveyed N/A
 Revised N/A
 Edition N/A
 Copyright N/A
 Levelled N/A

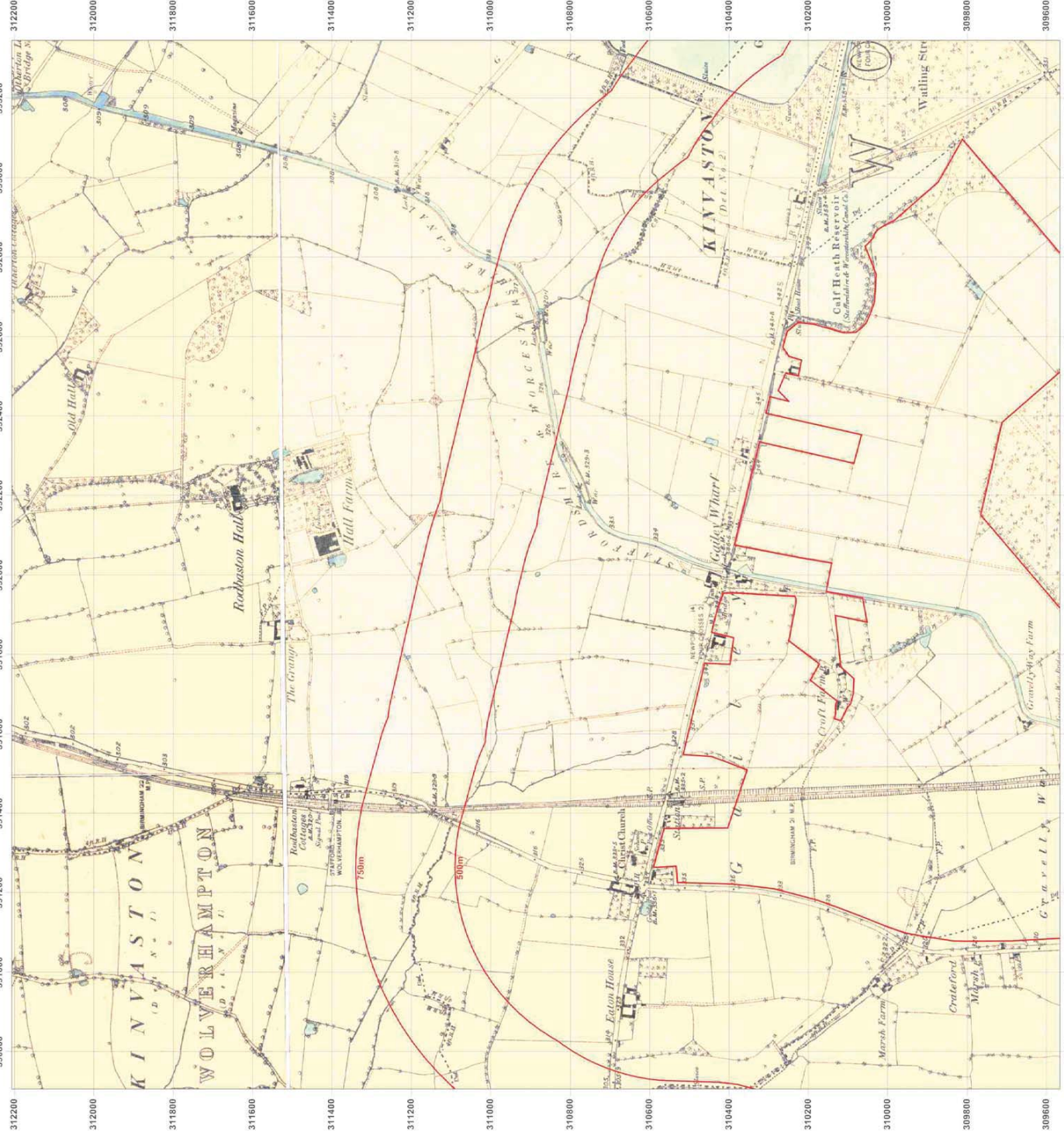


Produced by
 GroundSure Environmental Insight
 T: 08444 159000
 E: info@groundsure.com
 W: www.groundsure.com

© Crown copyright and database rights 2014 Ordnance Survey 100035207

Production date: 07 January 2015

To view map legend click here [Legend](#)



Site Details:

Four Ashes, WV10 7DF

Client Ref: Four Ashes
Report Ref: ENV-1836263_SS_2_3
Grid Ref: 392025, 310885

Map Name: County Series


Map date: 1900

Scale: 1:10,560

Printed at: 1:10,560



Surveyed 1882
 Revised 1900
 Edition N/A
 Copyright N/A
 Levelled N/A



Surveyed 1883
 Revised 1900
 Edition N/A
 Copyright N/A
 Levelled N/A

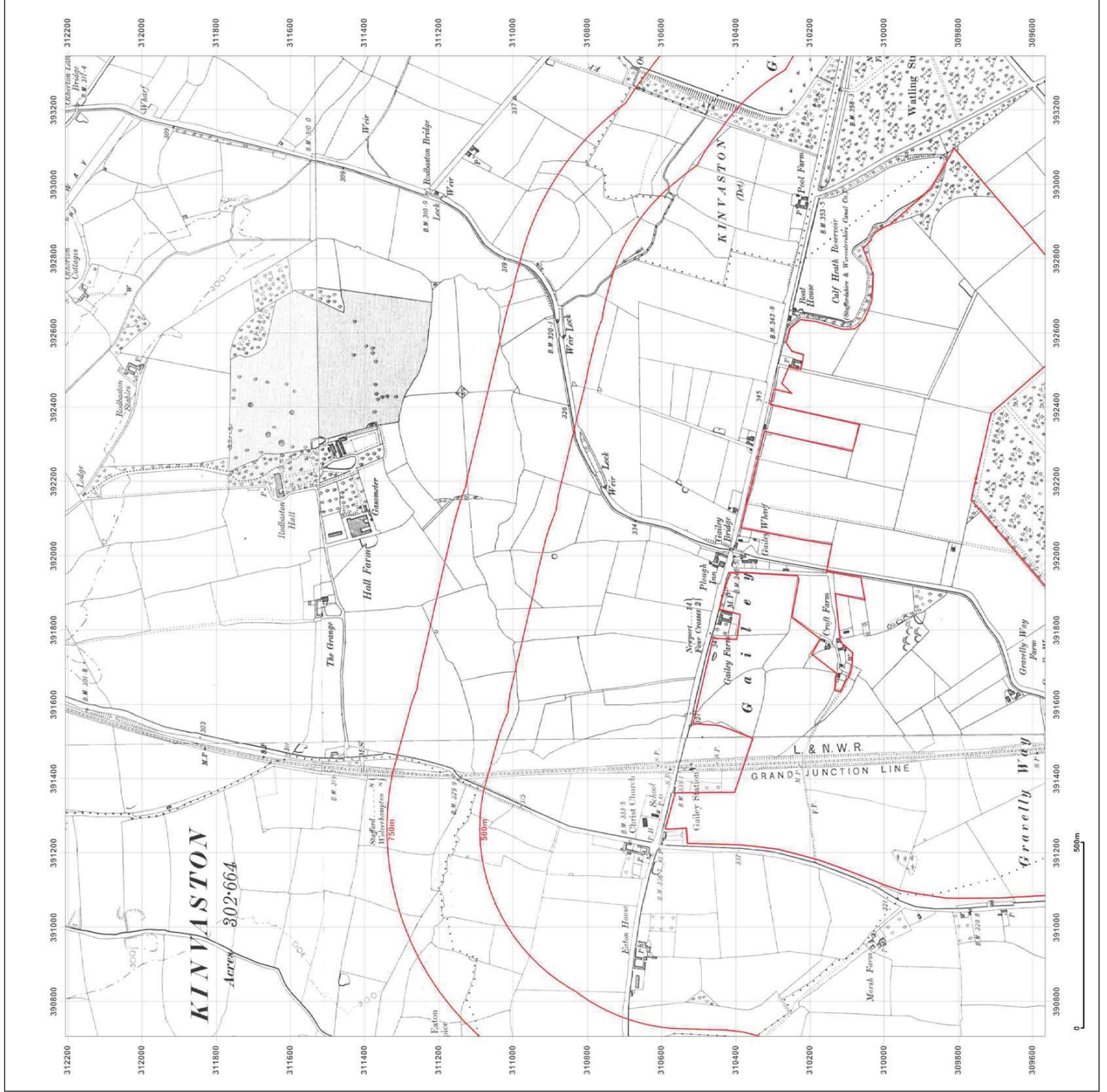
Produced by
 GroundSure Environmental Insight
 T: 08444 159000
 E: info@groundsure.com
 W: www.groundsure.com



© Crown copyright and database rights 2014 Ordnance Survey 100035207

Production date: 07 January 2015

To view map legend click here [Legend](#)



Site Details:

Four Ashes, WV10 7DF

Client Ref: Four Ashes
Report Ref: ENV-1836263_SS_2_3
Grid Ref: 392025, 310885

Map Name: Provisional

Map date: 1949-1954

Scale: 1:10,560

Printed at: 1:10,560



Surveyed 1949
 Revised 1949
 Edition N/A
 Copyright N/A
 Levelled N/A

Surveyed 1949
 Revised 1954
 Edition N/A
 Copyright N/A
 Levelled N/A

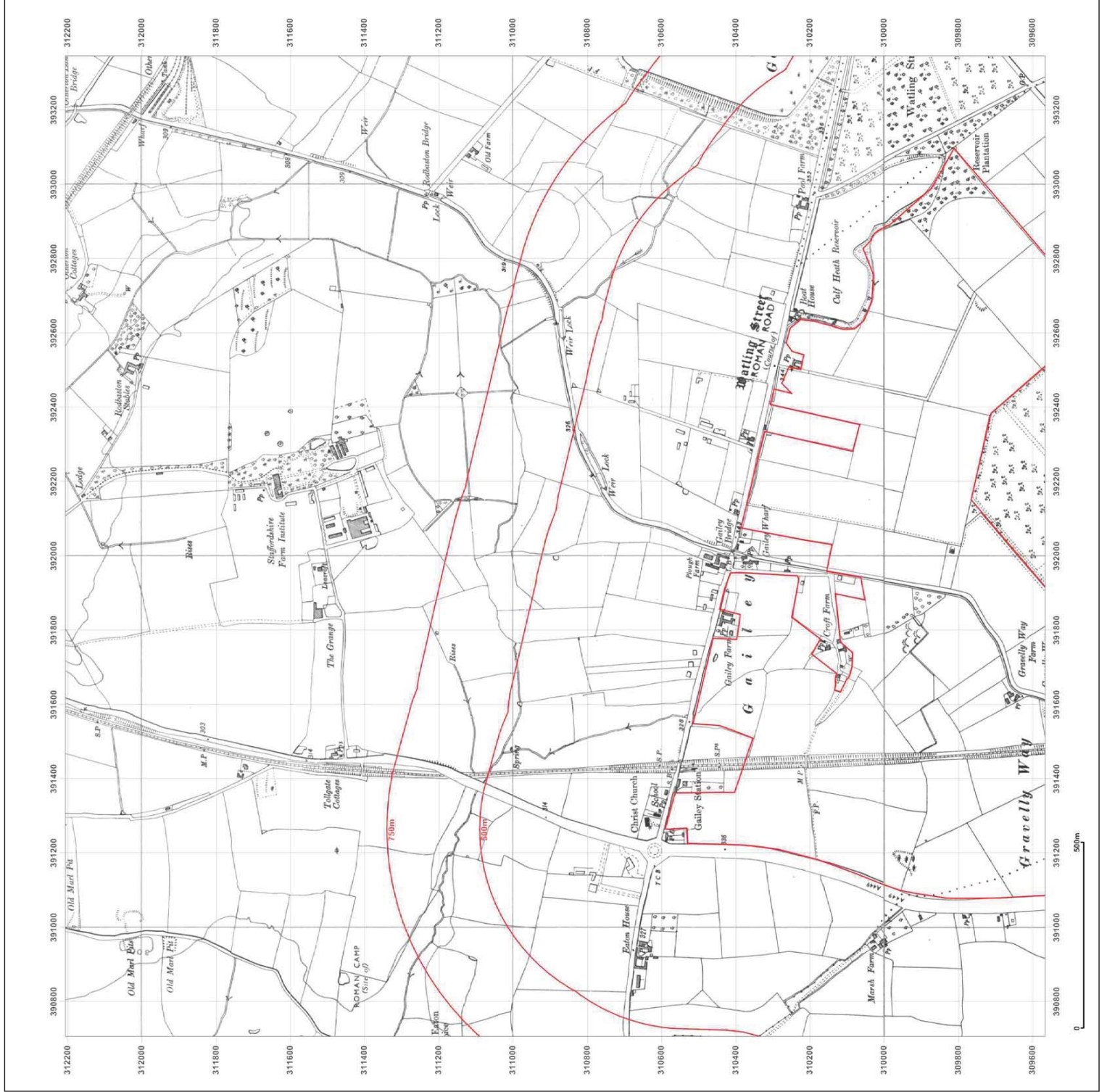


Produced by
 GroundSure Environmental Insight
 T: 08444 159000
 E: info@groundsure.com
 W: www.groundsure.com

© Crown copyright and database rights 2014 Ordnance Survey 100035207

Production date: 07 January 2015

To view map legend click here [Legend](#)



Site Details:

Four Ashes, WV10 7DF

Client Ref: Four Ashes
Report Ref: ENV-1836263_SS_2_3
Grid Ref: 392025, 310885

Map Name: Provisional

Map date: 1967

Scale: 1:10,560

Printed at: 1:10,560



Surveyed 1967
 Revised 1967
 Edition N/A
 Copyright N/A
 Levelled N/A

Surveyed 1967
 Revised 1967
 Edition N/A
 Copyright N/A
 Levelled N/A

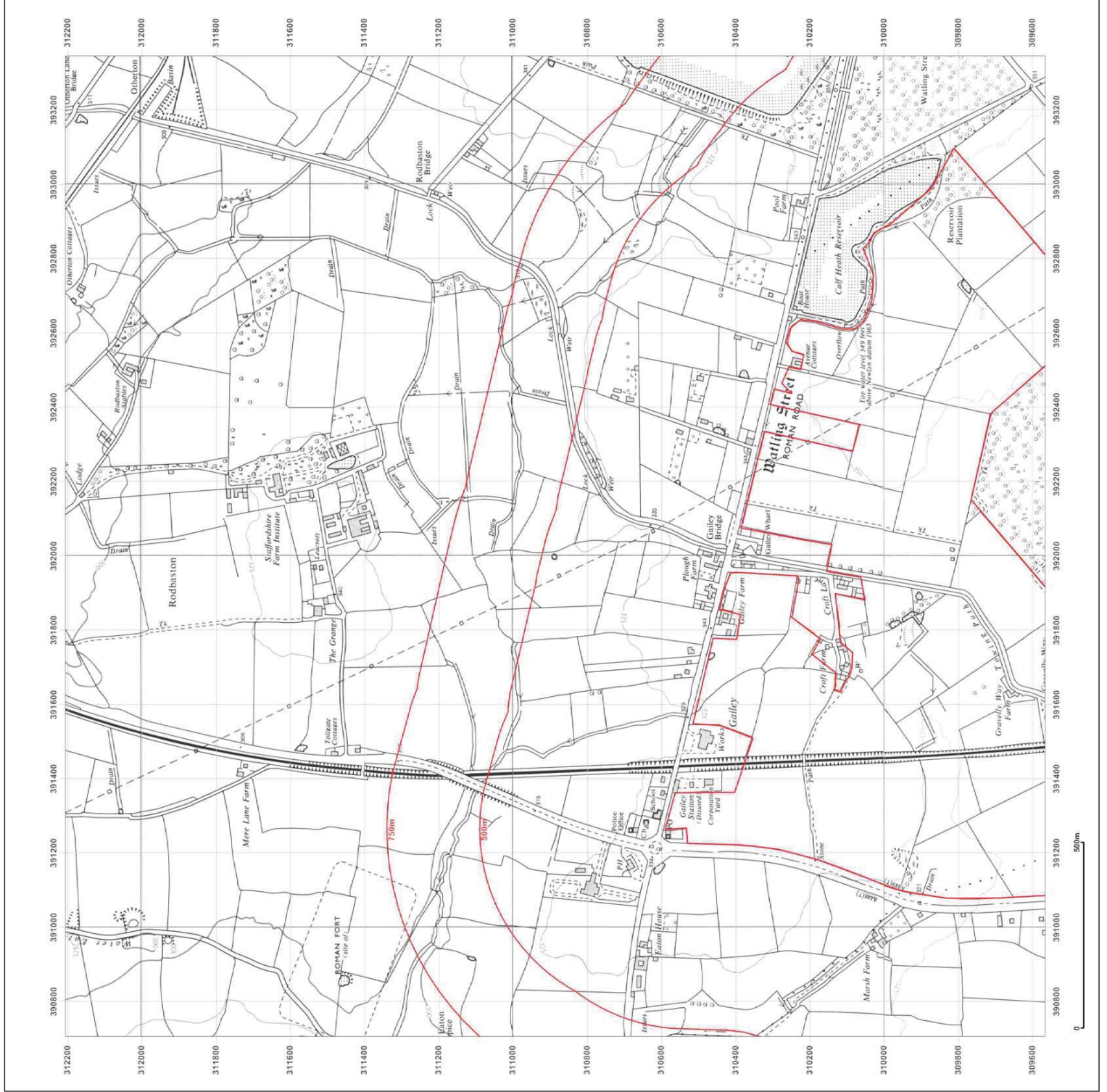


Produced by
 GroundSure Environmental Insight
 T: 08444 159000
 E: info@groundsure.com
 W: www.groundsure.com

© Crown copyright and database rights 2014 Ordnance Survey 100035207

Production date: 07 January 2015

To view map legend click here [Legend](#)



Site Details:

Four Ashes, WV10 7DF

Client Ref: Four Ashes
Report Ref: ENV-1836263_SS_2_3
Grid Ref: 392025, 310885

Map Name: National Grid


Map date: 1971

Scale: 1:10,000

Printed at: 1:10,000



Surveyed 1971
 Revised 1971
 Edition N/A
 Copyright N/A
 Levelled N/A

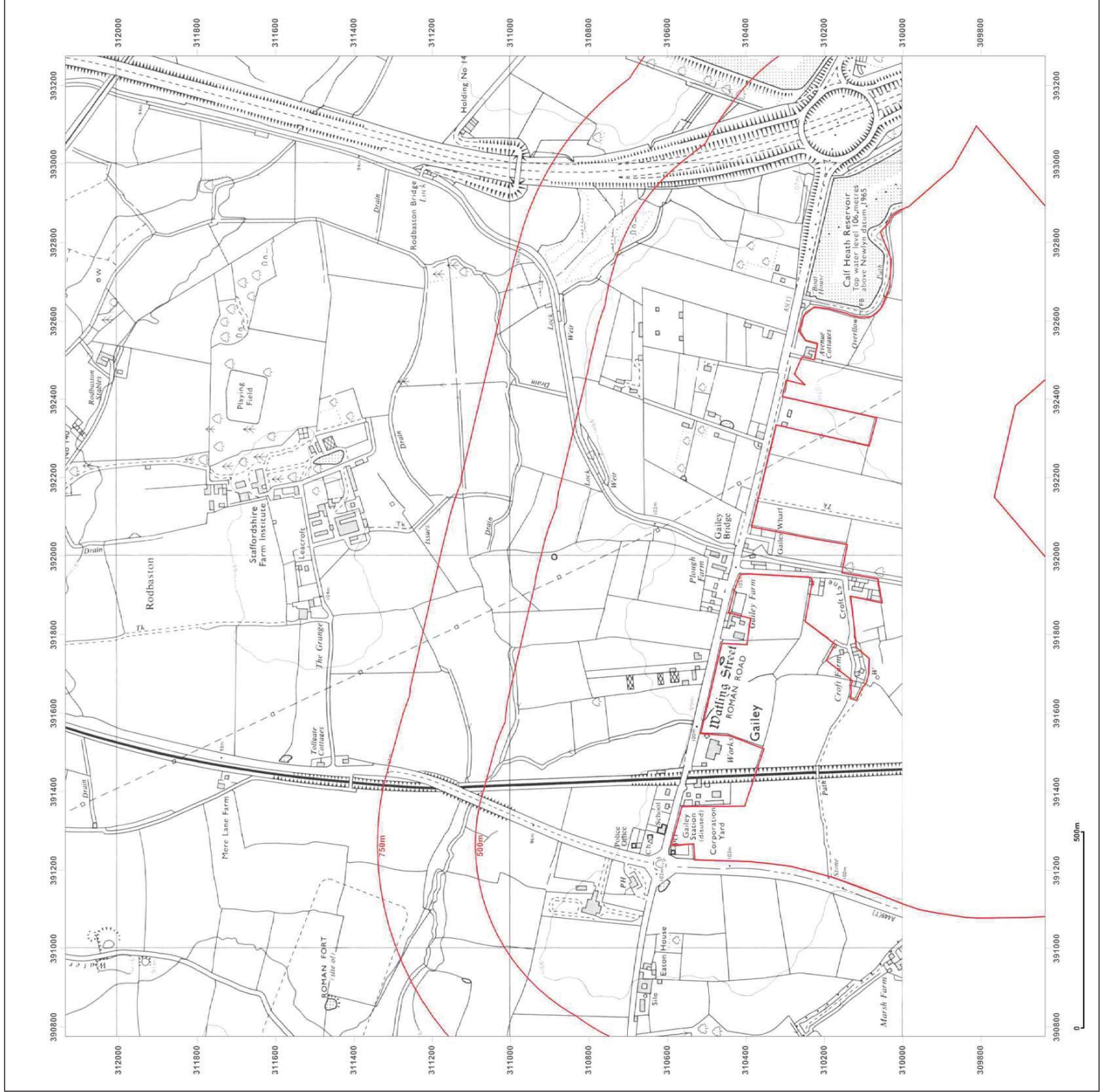


Produced by
 GroundSure Environmental Insight
 T: 08444 159000
 E: info@groundsure.com
 W: www.groundsure.com

© Crown copyright and database rights 2014 Ordnance Survey 100035207

Production date: 07 January 2015

To view map legend click here [Legend](#)



Site Details:

Four Ashes, WV10 7DF

Client Ref: Four Ashes
Report Ref: ENV-1836263_SS_2_3
Grid Ref: 392025, 310885

Map Name: National Grid

Map date: 1978-1980

Scale: 1:10,000

Printed at: 1:10,000



Surveyed 1977
 Revised 1980
 Edition N/A
 Copyright N/A
 Levelled N/A

Surveyed 1977
Revised 1978
Edition N/A
Copyright N/A
Levelled N/A

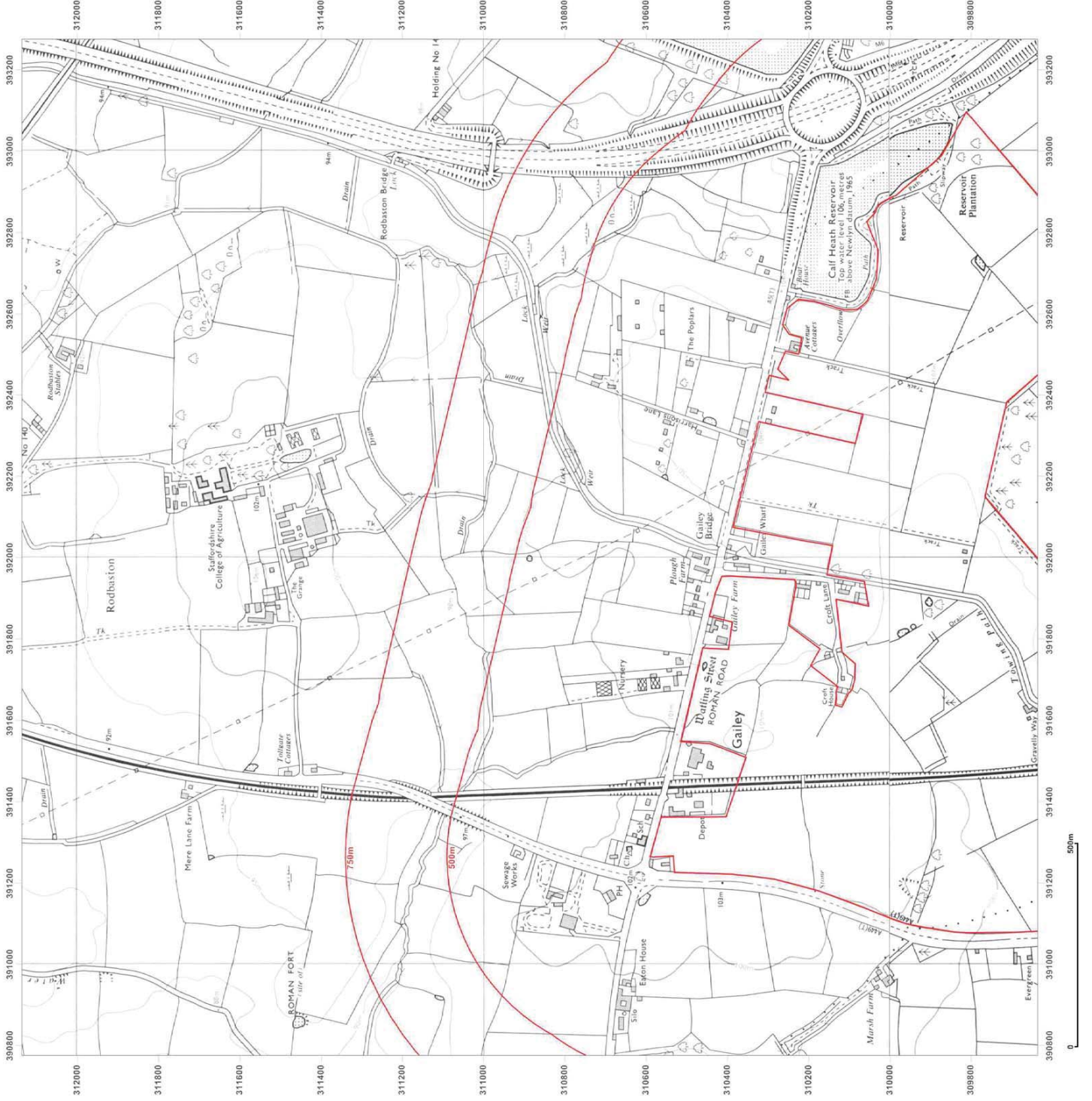


Produced by
 GroundSure Environmental Insight
 T: 08444 159000
 E: info@groundsure.com
 W: www.groundsure.com

© Crown copyright and database rights 2014 Ordnance Survey 100035207

Production date: 07 January 2015

To view map legend click here [Legend](#)



Site Details:

Four Ashes, WV10 7DF

Client Ref: Four Ashes
Report Ref: ENV-1836263_SS_2_3
Grid Ref: 392025, 310885

Map Name: National Grid

Map date: 1988-1993

Scale: 1:10,000

Printed at: 1:10,000



Surveyed 1977
 Revised 1993
 Edition N/A
 Copyright N/A
 Levelled N/A

Surveyed 1985
Revised 1988
Edition N/A
Copyright N/A
Levelled N/A

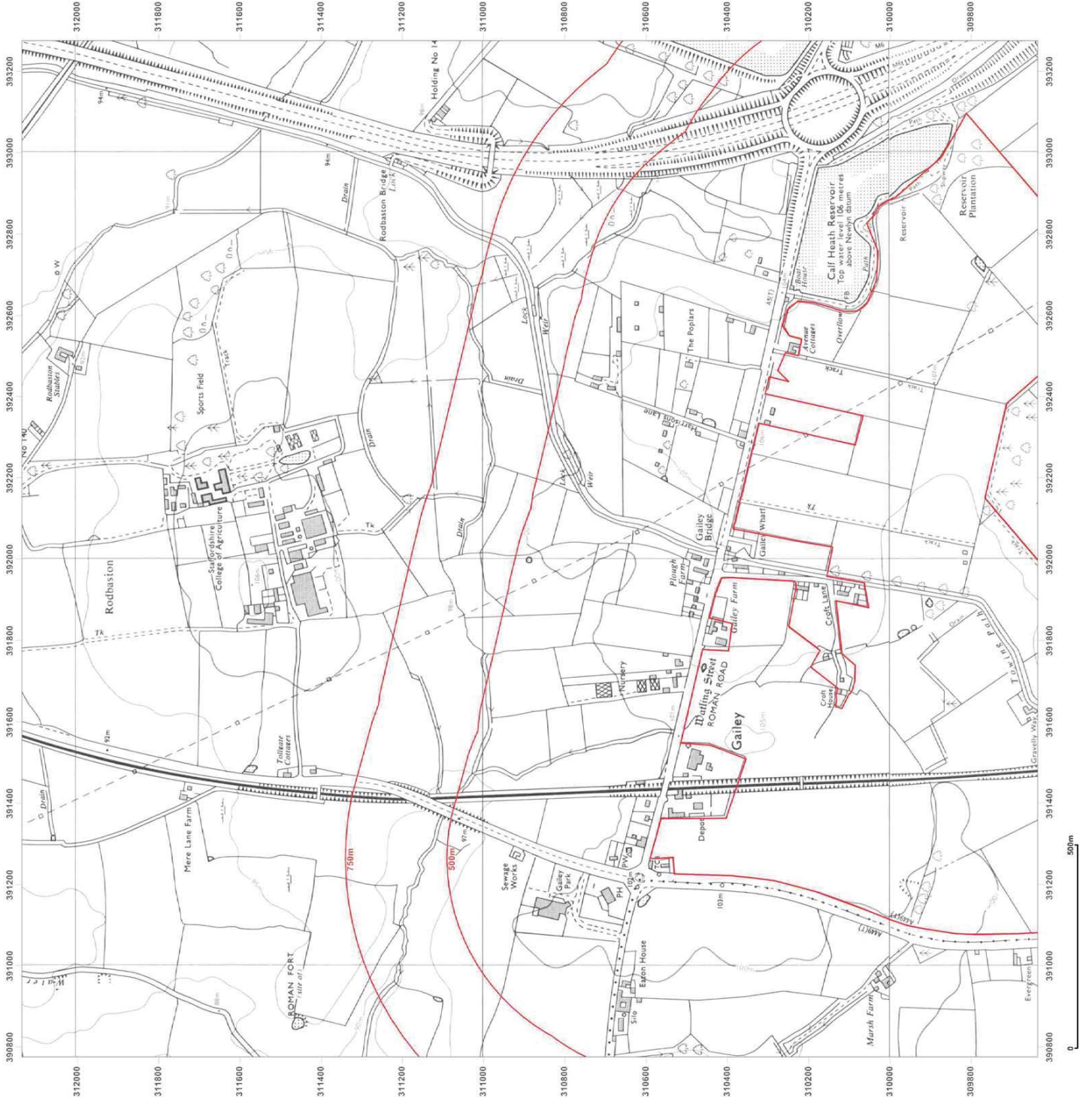


Produced by
 GroundSure Environmental Insight
 T: 08444 159000
 E: info@groundsure.com
 W: www.groundsure.com

© Crown copyright and database rights 2014 Ordnance Survey 100035207

Production date: 07 January 2015

To view map legend click here [Legend](#)



Site Details:

Four Ashes, WV10 7DF

Client Ref: Four Ashes
Report Ref: ENV-1836263_SS_2_3
Grid Ref: 392025, 310885

Map Name: 1:10,000 Raster

Map date: 2002

Scale: 1:10,000

Printed at: 1:10,000

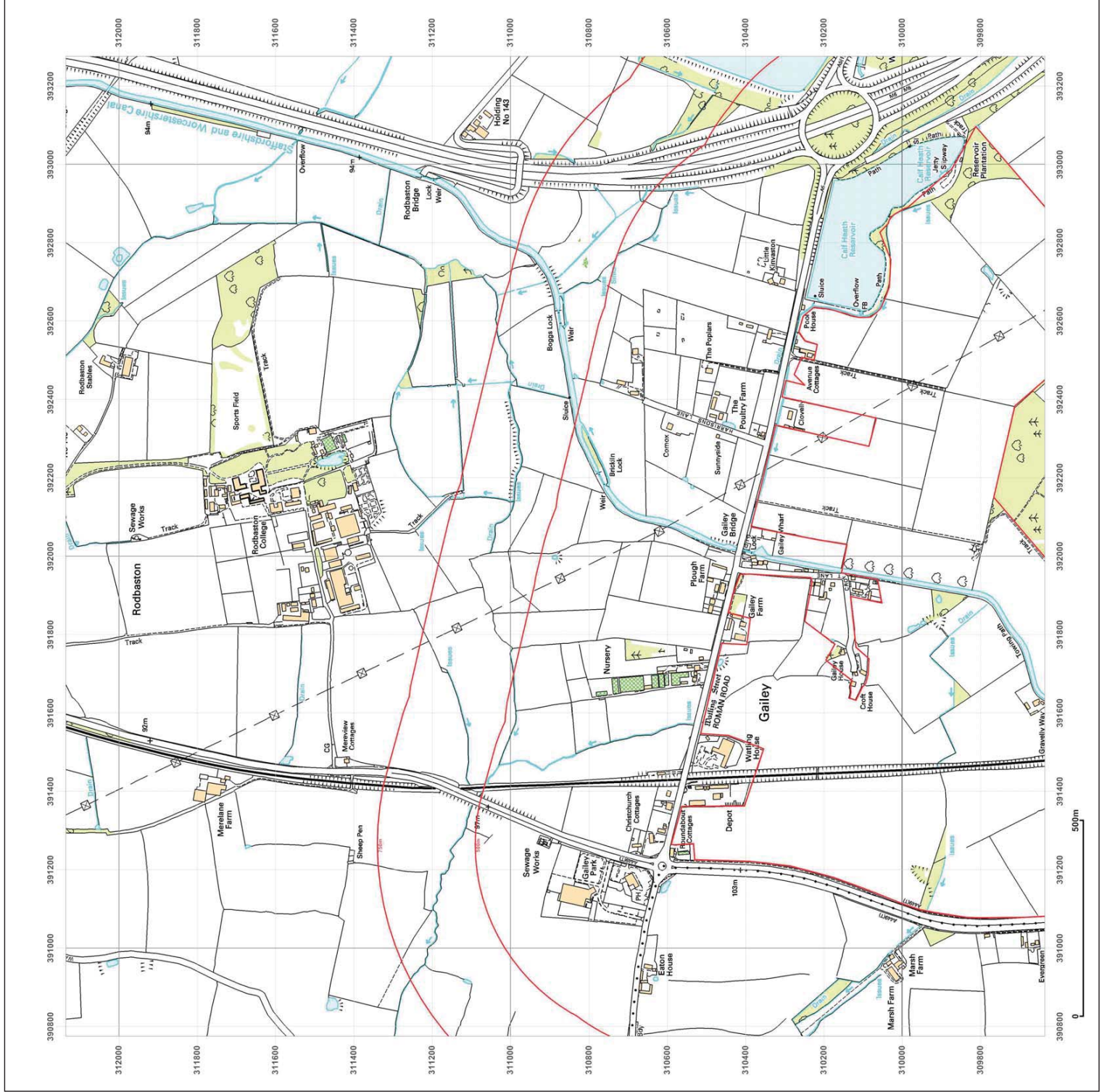


Produced by
 GroundSure Environmental Insight
 T: 08444 159000
 E: info@groundsure.com
 W: www.groundsure.com

© Crown copyright and database rights 2014 Ordnance Survey 100035207

Production date: 07 January 2015

To view map legend click here [Legend](#)



Site Details:

Four Ashes, WV10 7DF

Client Ref: Four Ashes
Report Ref: ENV-1836263_SS_2_3
Grid Ref: 392025, 310885

Map Name: National Grid

Map date: 2010

Scale: 1:10,000

Printed at: 1:10,000

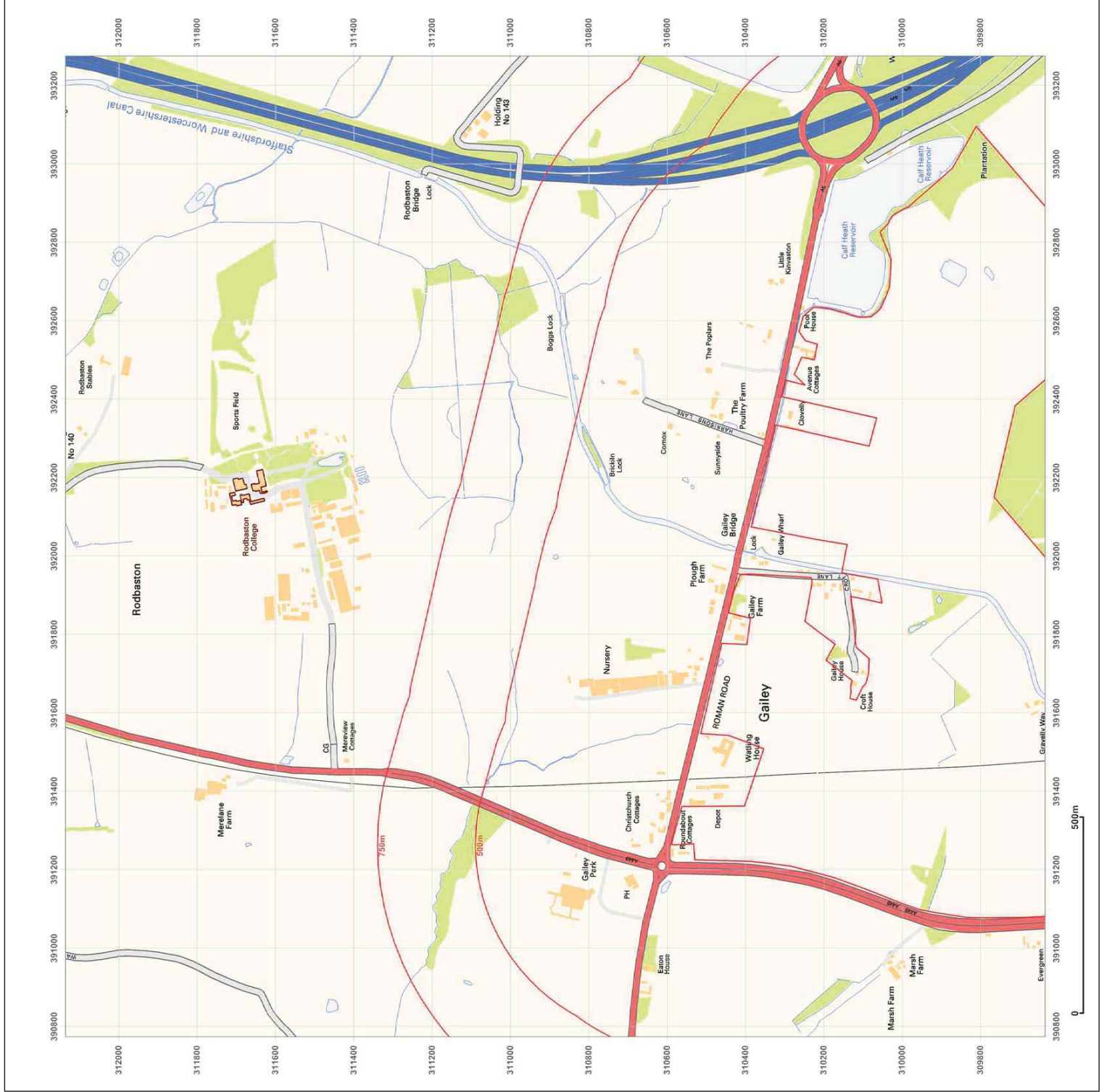


Produced by
 GroundSure Environmental Insight
 T: 08444 159000
 E: info@groundsure.com
 W: www.groundsure.com

© Crown copyright and database rights 2014 Ordnance Survey 100035207

Production date: 07 January 2015

To view map legend click here [Legend](#)



Site Details:

Four Ashes, WV10 7DF

Client Ref: Four Ashes
Report Ref: ENV-1836263_SS_2_3
Grid Ref: 392025, 310885

Map Name: National Grid

Map date: 2014

Scale: 1:10,000

Printed at: 1:10,000



Produced by
 GroundSure Environmental Insight
 T: 08444 159000
 E: info@groundsure.com
 W: www.groundsure.com

© Crown copyright and database rights 2014 Ordnance Survey 100035207

Production date: 07 January 2015

To view map legend click here [Legend](#)

